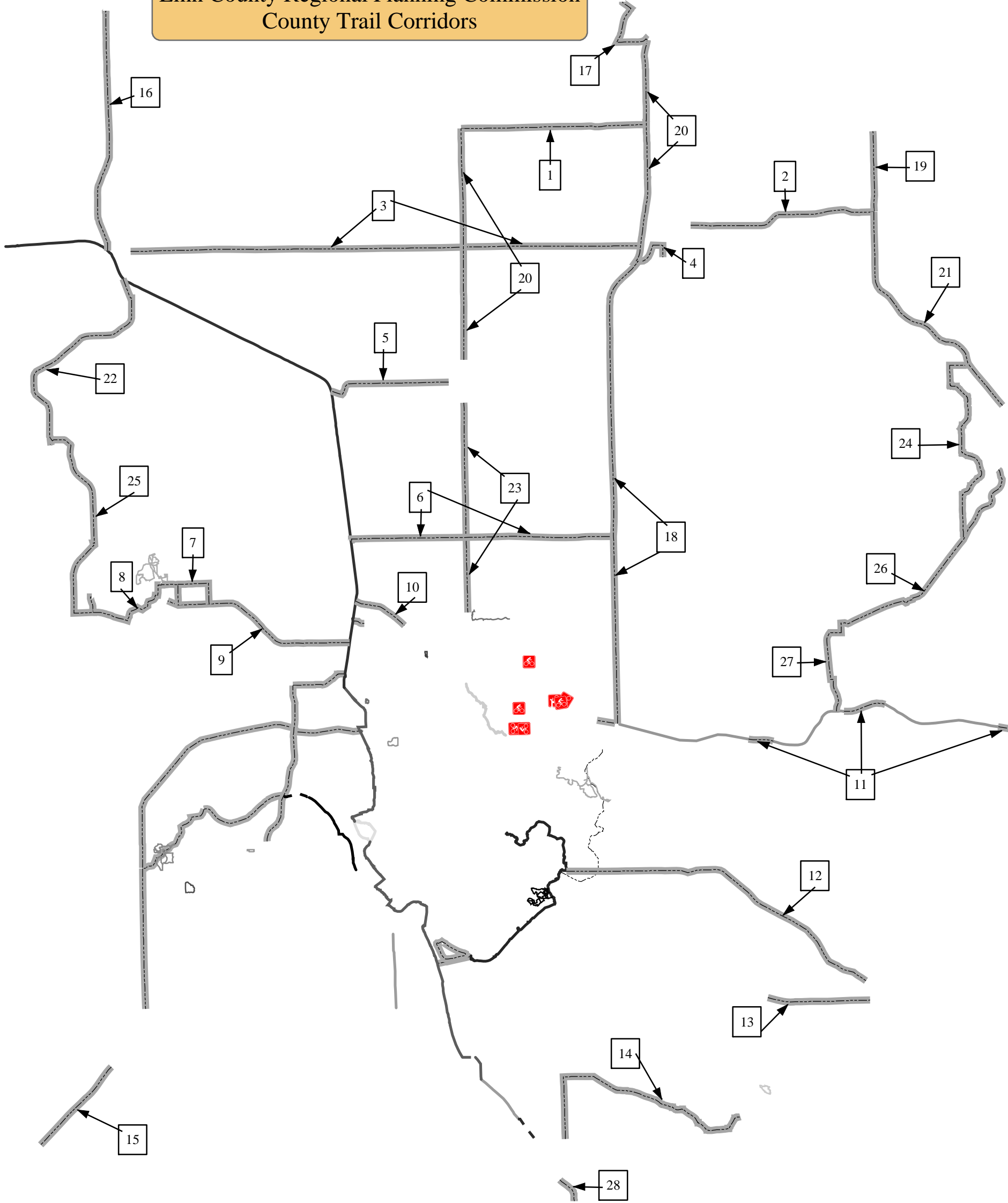
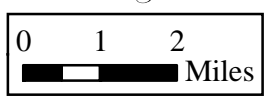



# Linn County Regional Planning Commission County Trail Corridors



County Trail Plan Alignments		Existing Trails		Municipalities	
Corridors	Trails	Bowling Street Trail	Cedar Lake Loop Trail	Marion	Walker
Metro Area Priority Trails	Bike Lanes	Cedar River Trail	Ellis Trail	Robins	Coggon
Existing	Planned	Cedar Valley Nature Trail	Grant Wood Trail	Ely	Prairieburg
		Hoover Nature Trail	Boyson Trail	Hiawatha	Central City
		Sac & Fox Trail	Cedar River Trail: Segment G (Funded)	Fairfax	Center Point
		Ellis Trail (Funded)	Ely Connection Trail (Funded)	Palo	Alburnett
				Shueyville	Springville
				Swisher	Mount Vernon
				Walford	Lisbon
				Bertram	Linn County
				Metro Planning Area	



Please see chart for map IDs.

## Linn County Regional Planning Commission County Trail Plan Corridors

Map Id	Working Name	Location	Miles
1	Paris Road Trail	Along Paris Rd. from Hwy. 13 to Alburnett Rd.	4.51
2	Sawyer Road Trail	Along Sawyer Rd. from Central City to Prairieburg Rd.	4.55
3	Central City Road Trail	Along Central City Rd. from Center Point to Hwy. 13	12.37
4	Wakipicada Connection Trail	From Hwy. 13 to Wakipicada Park	1.13
5	Roosevelt Street Trail	Along Roosevelt Rd. from Alburnett to the Cedar Valley Nature Trail	3.02
6	County Home Road Trail	Along County Home Rd. from the Cedar Valley Nature Trail to Hwy. 13	6.41
7	Morris Hills Road Connection Trail	North on Feather Ridge Rd. and Horseshoe Lake Rd. & then west along Morris Hills Rd. to Wickiup Hill Natural Area	2.14
8	Wickiup Hill Connection Trail	Palo northeast to Chain Lakes Natural Area & Wickiup Hill Natural Area	2.36
9	Tower Terrace Road Trail	Along Tower Terrace Rd. from the Cedar Valley Nature Trail to Horseshoe Lake Rd.	4.80
10	Robins' Main Street Trail	Along Main Street in Robins from the Cedar Valley Nature Trail to Westfield Elementary School	1.34
11	Grant Wood Trail	Completion of three gaps along the Grant Wood Trail	1.93
12	Mt. Vernon Road Trail	Along Mt. Vernon Rd. from Indian Creek to Mt. Vernon	8.27
13	Lincoln Trail	Along former RR ROW from east of Smyth Rd. to Mt. Vernon	2.48
14	Palisades-Dows Connection Trail	Along Ivanhoe, Prairie School, & Jappa Rds. from Palisades-Dows Preserve to Ely	6.33
15	Ioway Trail	Along Hwy. 151 from Walford to Fairfax	2.56
16	Walker Connection Trail	Along Center Point Rd. from the Cedar Valley Nature Trail to Walker	5.93
17	Coggon Connector Trail	Along Hutchinsonson Rd. and then RR ROW from Hwy. 13 to Buffalo Creek Park	1.94
18	Hwy. 13 Trail	Along Hwy. 13 from the Grant Wood Trail to Coggon	16.94
19	Prairieburg Connection Trail	Along Prairieburg Rd. from Sawyer Rd. to Prairieburg	1.95
20	Alburnett Road North Trail	Along Alburnett Rd. north from Alburnett to Paris Rd.	5.62
21	Prairieburg/Bufalo Ridge Road Trail	Along Prairieburg & Buffalo Ridge Rds. from Sawyer Rd. to the Linn/Jones County line	6.17
22	Lewis Access/Bottoms Road Trail	Along Lewis Access & Lewis Bottoms Rds. from the Cedar Valley Nature Trail to Pleasant Creek Park	5.75
23	Alburnett Road South Trail	Along Alburnett Rd. south from Alburnett to the Lowe Park entrance by Oakridge Elementary School	5.10
24	Matsell Bridge Trail	Along Hart, Matsell Park, & Stone City Rds. & Pleasant St. from Buffalo Ridge Rd. to Summer St.	5.39
25	Palo Connection Trail	From Pleasant Creek Park south to Palo and the Palo Marsh Natural Area	5.92
26	Springville North Trail	Generally along RR ROW from the Springville Elementary School northeast to Stone City Rd. adjacent to Matsell Bridge Natural Area	6.78
27	Springville Connection Trail	Along ROW parallel to Springville Rd. north from the Grant Wood Trail to the Springville Elementary School	1.67
28	Hoover Nature Trail	Extension of the Hoover Nature Trail south from Ely to the Linn/Johnson County line	0.67